

BOSS811 Sketching Tools



BOSS811 Sketching Tools

BOSS811 comes with sketching tools that help you to significantly enhance and comment on dig site photos or images. Sketch tools are essential for precise locating and speeds up the damage prevention process while ensuring excavator safety. The Sketch tool works on any device including mobile devices so you can upload your sketch at the time of locate or from a remote location.

BOSS811 Sketching Tool Benefits

Identify Any Issues That Are Present At The Excavation Site.

Locators can provide remarks and comment directly on the picture to identify any issues that are present at the excavation site.

Locators Can Capture Details Using Many Different Annotations

Many different types of annotations are included and a text editor is also included.

Different Views of Sketching Attachments Included

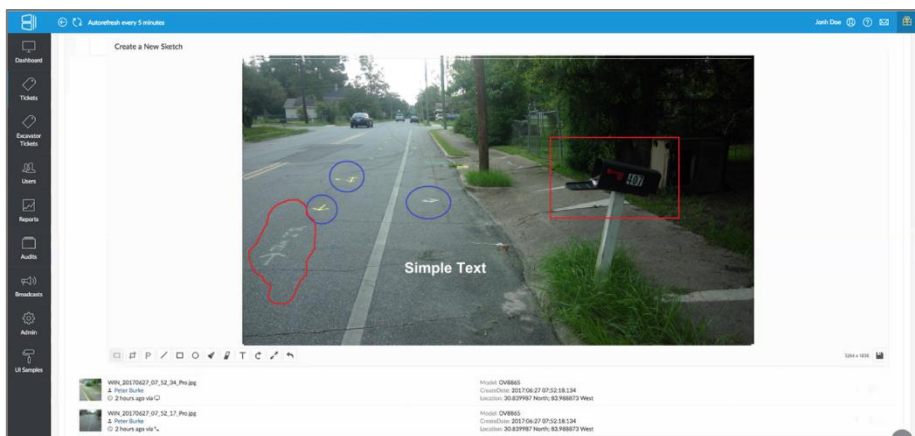
Attachments with sketching annotations can be displayed as List Views or Gallery Views

UPLOADING ATTACHMENTS & LOCATION DETAILS

Locators can upload pictures or videos of the excavation site with location coordinates and offline capability allows tickets to be worked on in areas with no connectivity. With BOSS811 GIS mapping the various utility overlays can be displayed on the maps. This capability provides a visual indication of how utility infrastructure might be impacted by any new excavation request. Such information can be displayed in the ticket map view and in the map view of the mobile app.

SKETCHING TOOLS

Once any picture has been captured and uploaded to the ticket the image can be annotated using the sketching tools that are included as part of BOSS811. Many different types of annotations are included and a text editor is also included. This capability provides the locators the ability to provide remarks and comment directly on the picture to identify any issues that are present at the excavation site.



BOSS811 Features

SYSTEM & ROUTING



A Secure Cloud-based solution with a powerful routing engine to speed up ticket handling and review.

TICKET MANAGEMENT



Provides effective control & management of requests coming in from the 811 One Call Centers

FACILITY MAPPING



Integrates with GIS Mapping software to display facility maps that pinpoint underground assets

DASHBOARDS & REPORTS



Comprehensive metrics and reports that provide the necessary information to track performance

MOBILE APPS & SKETCHING



Enables locators to access and update tickets, upload attachments from mobile devices.

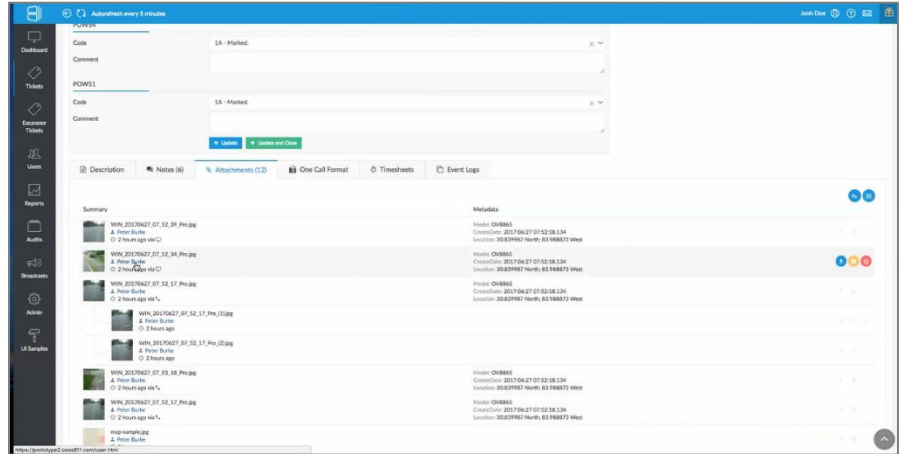
SECURITY & NOTIFICATIONS



A notification engine and role based security is provided together with a user friendly configuration interface.

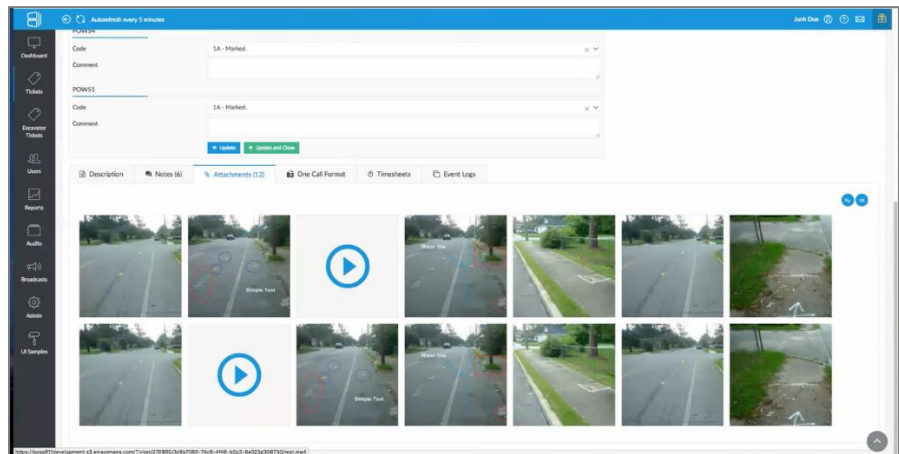
LIST VIEWS OF SKETCHING ATTACHMENTS

Attachments with sketching annotations can be displayed as List Views



GALLERY VIEWS OF SKETCHING ATTACHMENTS

Attachments with sketching annotations can be also displayed as Gallery Views



www.boss-solutions.com